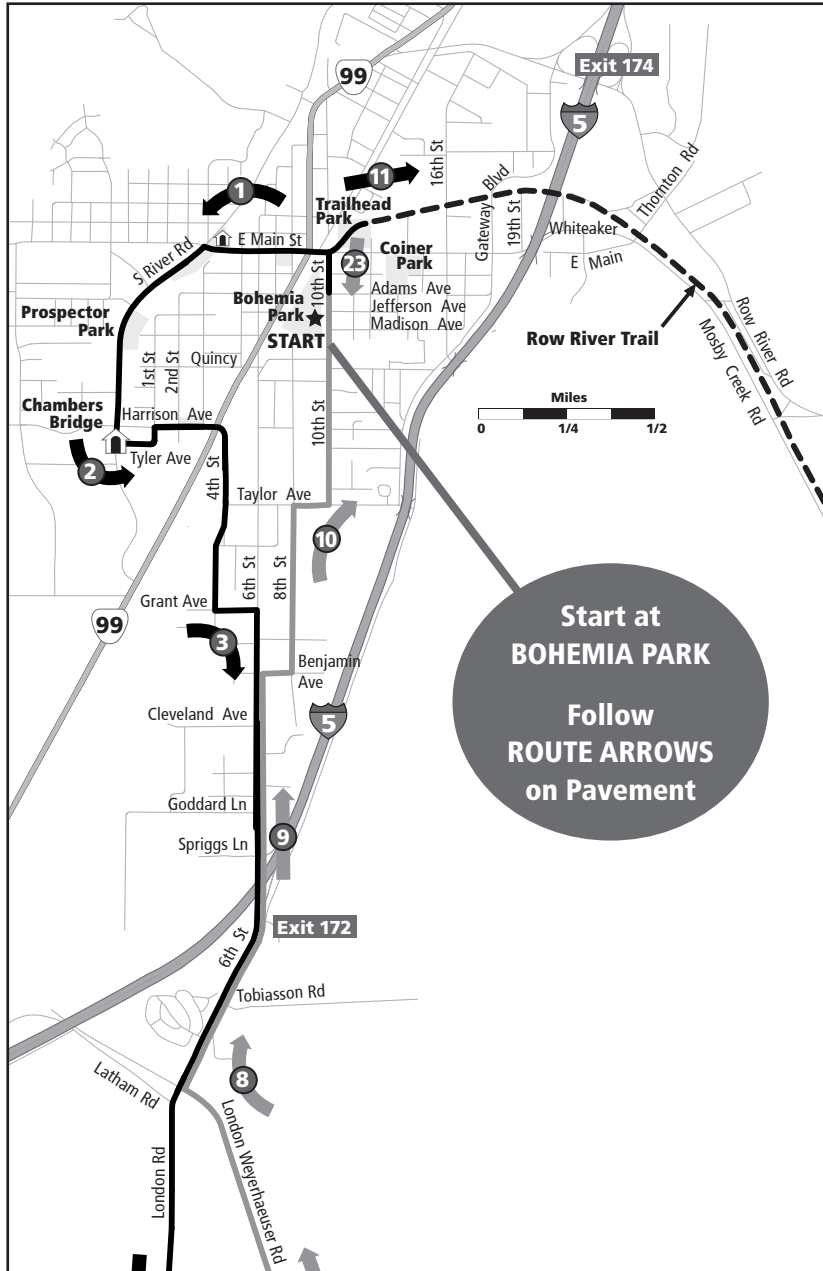


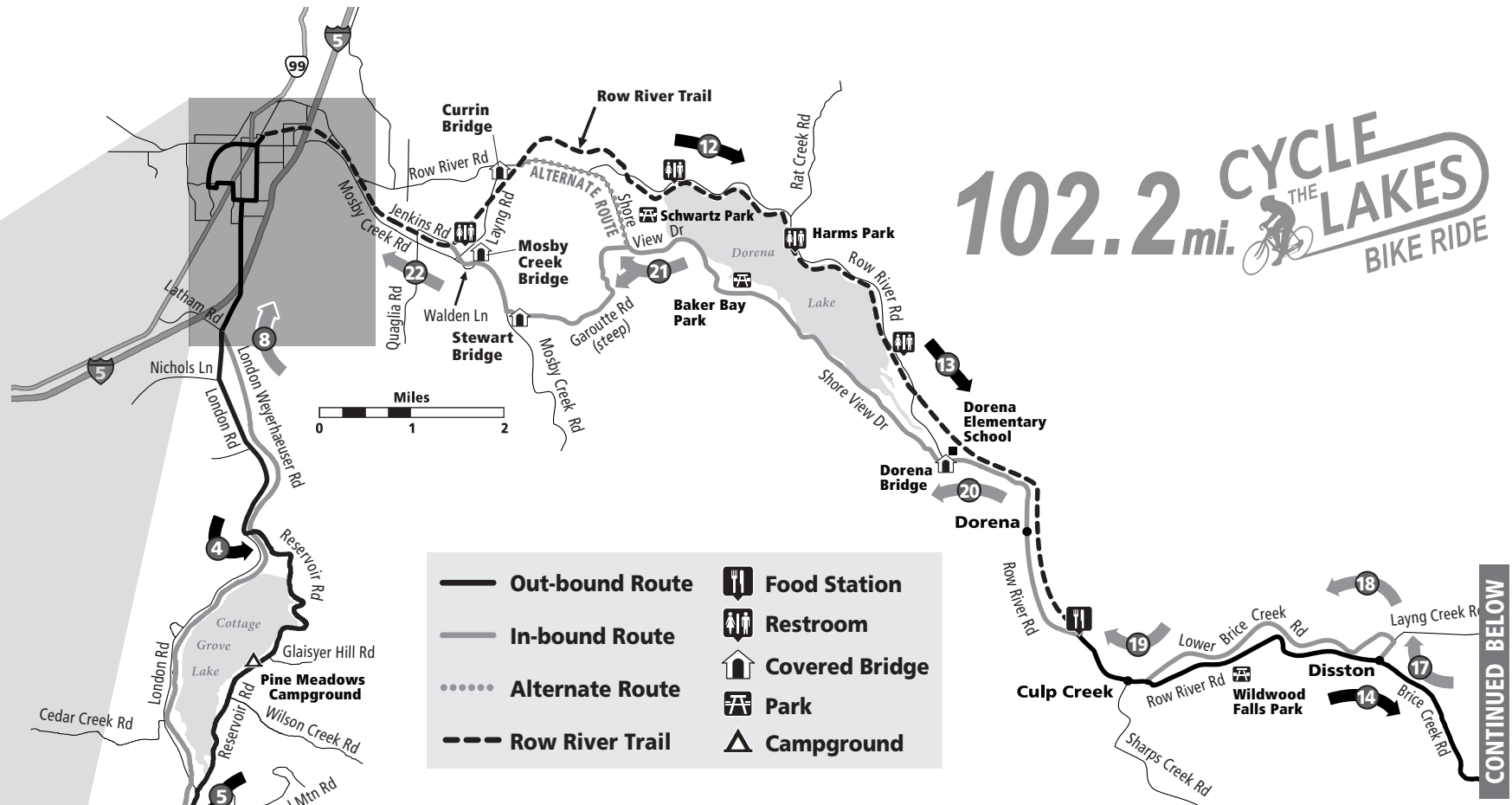


GREEN ROUTE ARROWS

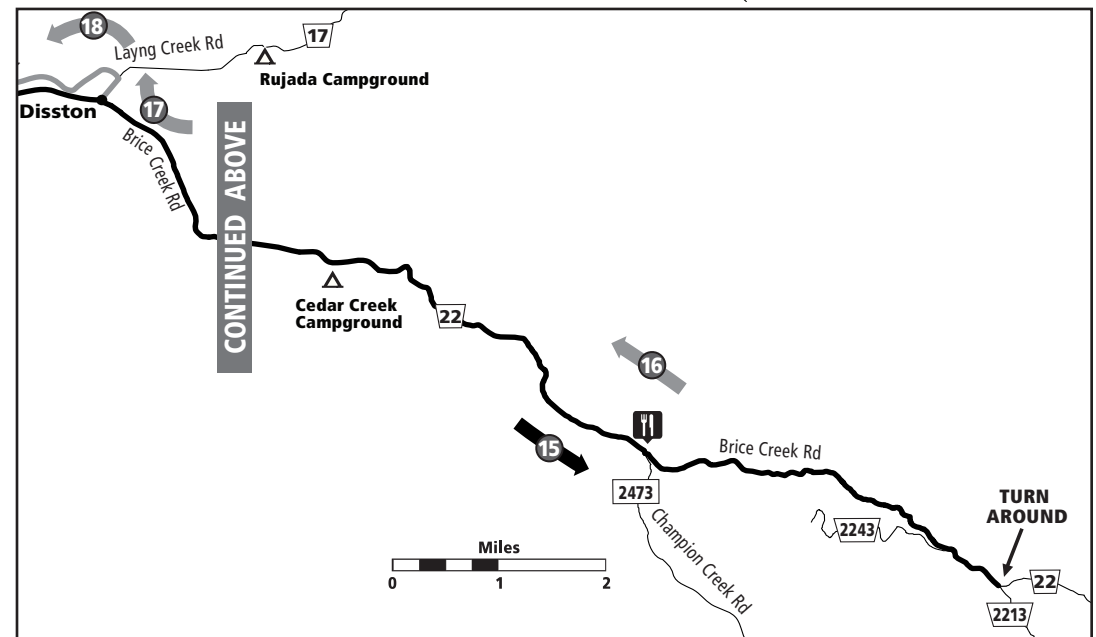
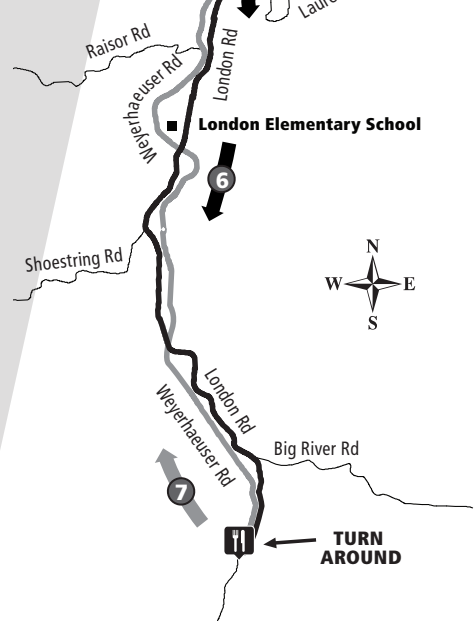
102.2 MILE RIDE



Start at BOHEMIA PARK
Follow ROUTE ARROWS on Pavement



- Out-bound Route
- In-bound Route
- Alternate Route
- Row River Trail
- Food Station
- Restroom
- Covered Bridge
- Park
- Campground



CONTINUED BELOW

CONTINUED ABOVE



102.2 MILE RIDE



Total	Leg	Dir	Type	Notes
0.0		↑	Straight	Go north on 10th St to E Main St.
① 0.2	0.2	←	Left	Turn left onto E Main St.
0.6	0.4	←	Left	Turn left onto S River Rd.
② 1.2	0.6	←	Left	Turn left and ride through the Chambers Railroad Covered Bridge.
1.3	0.1	←	Left	Turn left onto 1st St.
1.4	0.1	→	Right	Turn right onto E Harrison Ave.
1.6	0.2	↑	Straight	Go across Hwy 99 onto S 4th St and head south.
2.1	0.5	←	Left	Turn left onto Grant Ave.
③ 2.2	0.1	→	Right	Turn right onto S 6th St.
④ 6.5	4.3	←	Left	Turn left onto Reservoir Rd. Food Station in 11.9 miles.
⑤ 11.1	4.6	←	Left	Turn left onto London Rd. Food station in 7.3 miles.
⑥ 13.1	2.0	↑	Straight	Continue straight on London Rd after passing London School. Food Station in 5.3 miles.
15.6	2.5	↑	Straight	Continue over the bridge on London Rd.
18.4	2.8	→	Right	Turn right onto Weyerhaeuser Rd. Food Station and restroom. 16.7 miles to Bohemia Park.
⑦ 21.0	2.6	↑	Straight	Continue straight on Weyerhaeuser Rd. Do not turn onto London Rd.
23.4	2.4	↑	Straight	Continue straight on Weyerhaeuser Rd. Do not turn onto London Rd. Bohemia Park in 11.7 miles.
23.8	0.4	→	Right	Stay to the right on Weyerhaeuser Rd. Do not turn left onto Abeene Ln.

Total	Leg	Dir	Type	Notes
25.9	2.1	↑	Straight	Continue straight on Weyerhaeuser Rd. Do not turn onto London Rd. Bohemia Park in 9.2 miles.
⑧ 32.7	6.8	→	Right	Turn right onto S 6th St/London Rd.
⑨ 33.2	0.5	↑	Straight	Continue across bridge over I-5.
34.0	0.8	→	Right	Turn right onto Benjamin Ave.
34.1	0.1	←	Left	Turn left onto S 8th St.
⑩ 34.5	0.4	→	Right	Turn right onto Taylor Ave.
34.6	0.1	←	Left	Turn left onto S 10th St.
35.1	0.5	↑	Food	Bohemia Park. Break time between the lakes!
35.1	0.0	↑	Straight	Go north on 10th St to E Main St.
⑪ 35.3	0.2	↑	Straight	Cross E Main St to access the Row River Trail. Continue 16.1 miles to the next Food Station.
38.6	3.3	↑	Generic	Restroom at Mosby Creek Trailhead.
⑫ 42.2	3.6	↑	Generic	Restroom at Dorena Dam. Food Station in 9.2 miles.
44.2	2.0	↑	Generic	Restroom.
46.6	2.4	↑	Generic	Restroom.
⑬ 47.2	0.6	↑	Straight	Continue straight on Row River Trail. Food Station in 4.2 miles.
51.4	4.2	←	Food	Food Station and restroom at end of Row River Trail. Next turn left onto Row River Rd.
⑭ 55.8	4.4	→	Right	Stay to the right onto Brice Creek Rd.
⑮ 63.8	8.0	←	Food	Food Station and restroom at Champion Creek. Continue left over the bridge and go another 4.6 miles and then turn around.

Total	Leg	Dir	Type	Notes
68.4	4.6		Summit	You are at your turn around spot at the intersection of Brice Creek Rd and NF-2213.
⑯ 73.0	4.6	↑	Food	Food Station and restroom at Champion Creek.
⑰ 81.0	8.0	→	Right	Sharp right turn onto Layng Creek Rd.
⑱ 81.3	0.3	←	Left	Turn left onto Lower Brice Creek Rd.
⑲ 85.0	3.7	→	Right	Turn right onto Row River Rd.
86.1	1.1	↑	Food	Food Station and restroom at end of Row River Trail. Continue on Row River Rd. 16.1 miles to the Finish line.
⑳ 89.5	3.4	←	Left	Stay to the left onto Shoreview Dr/ Government Rd by Dorena Covered Bridge. Do not turn onto Row River Rd.
⑳ 89.5	3.4	←	Left	Two options - 1) Turn left and go over Garoutte Road to Mosby Creek Rd, or 2) Bypass the climb, go straight for 1.9 miles and turn left onto the Row River Trail. There is less than .2 mile difference between the 2 options. They meet back on the Trail.
⑳ 95.0	5.5	↑	Generic	
97.5	2.5	→	Right	Option 1 - Turn right onto Mosby Creek Rd.
98.5	1.0	→	Right	Option 1 - Slight right to stay on Mosby Creek Rd.
98.6	0.1	→	Right	Option 1 - Turn right onto Jenkins Rd.
⑳ 98.7	0.1	↑	Generic	Options 1 and 2 meet and continue west on Row River Trail back to town. 3.5 miles to Finish line. Restroom at Mosby Creek Trailhead.
㉑ 101.9	3.2	↑	Straight	Cross E Main St and go south on 10th St to Bohemia Park.
102.1	0.2	→	Right	Turn right onto first sidewalk into Bohemia Park.